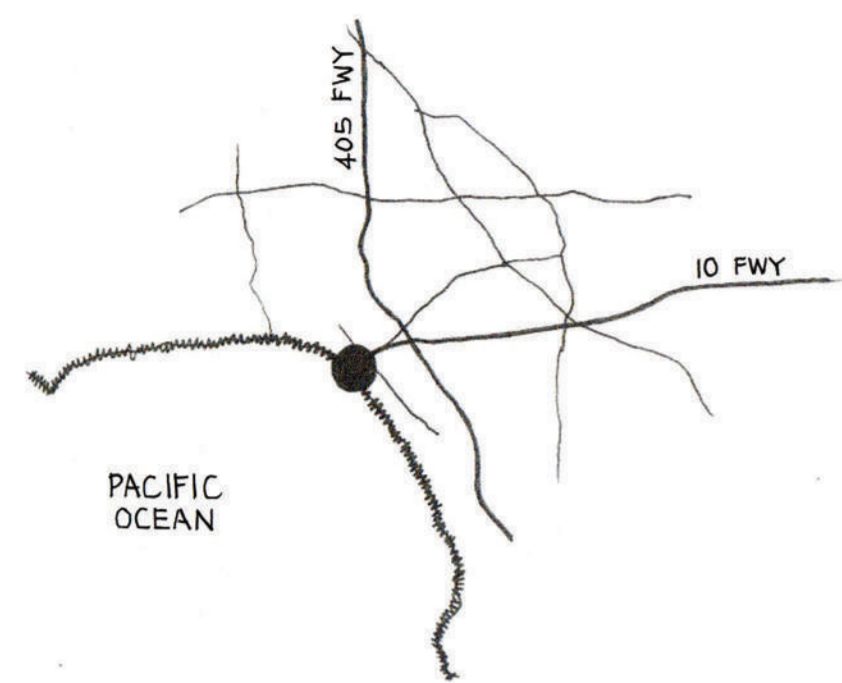
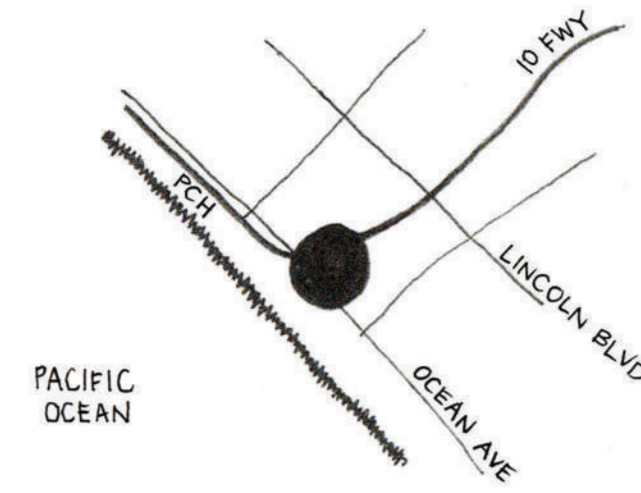




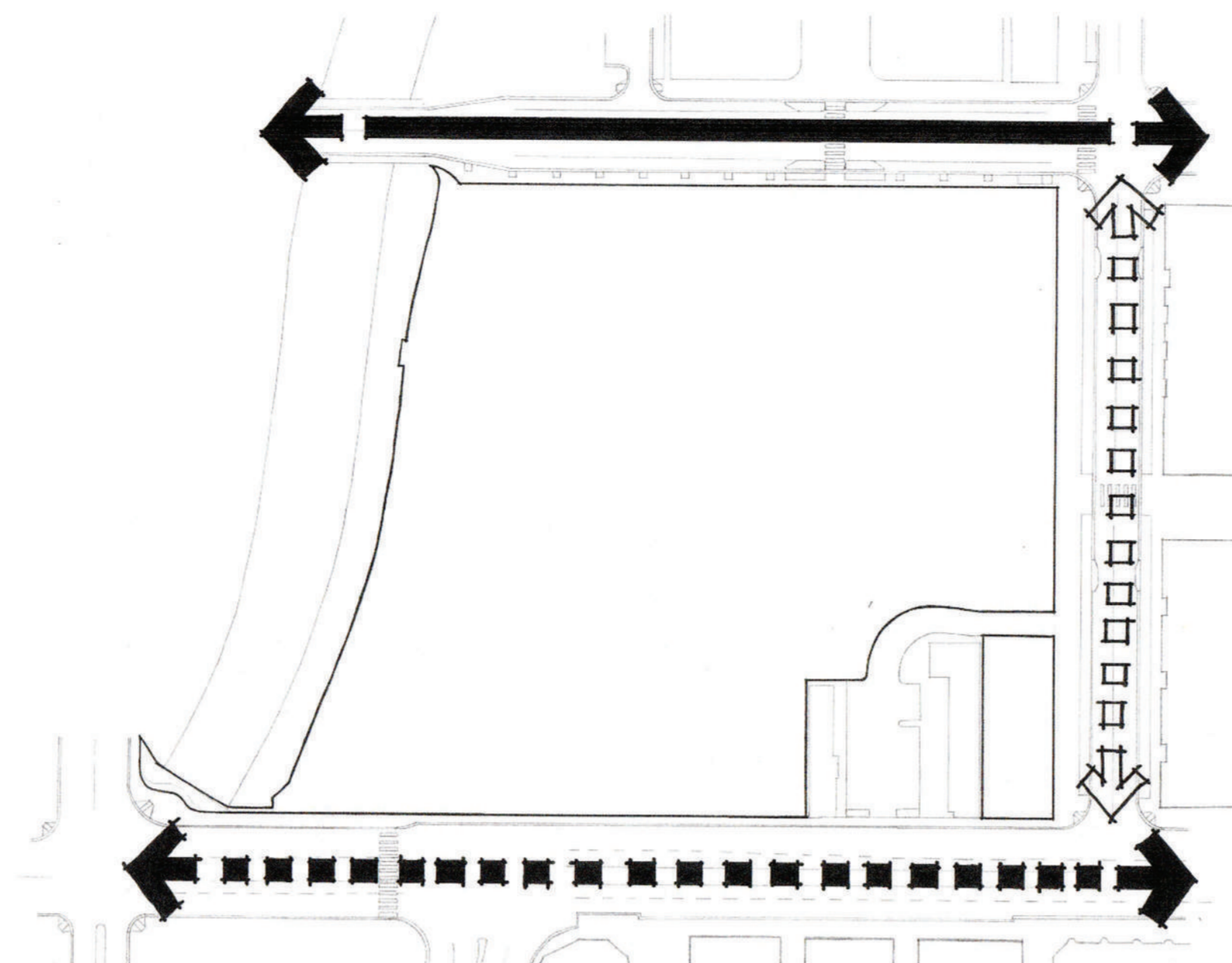
f TONGVA PARK
DG 2 - WINTER 2024
ZOE MARANS



LOCATION MAPS

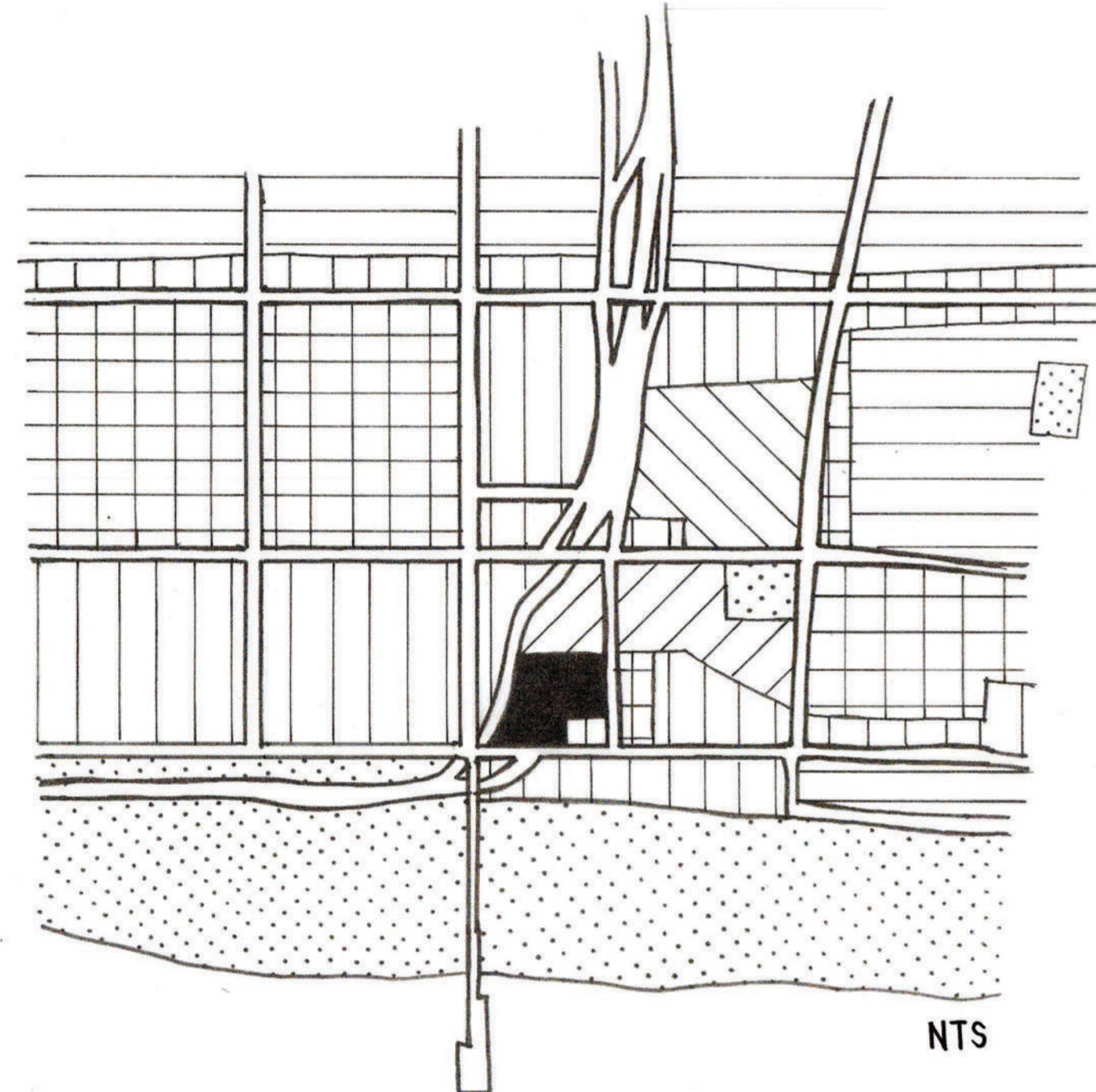


NTS



VEHICULAR CIRCULATION LEGEND

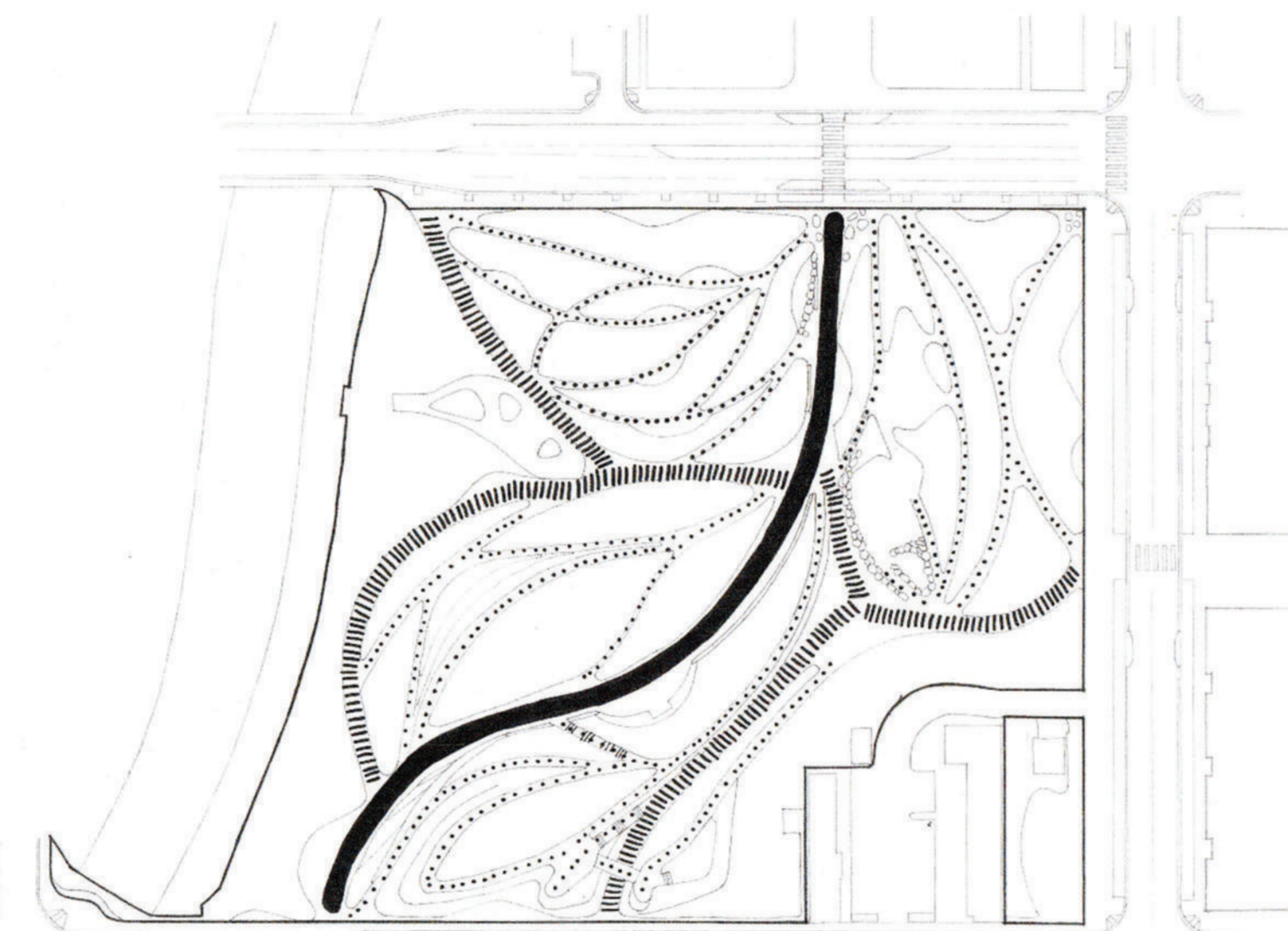
- PRIMARY
- SECONDARY
- TERTIARY



NTS

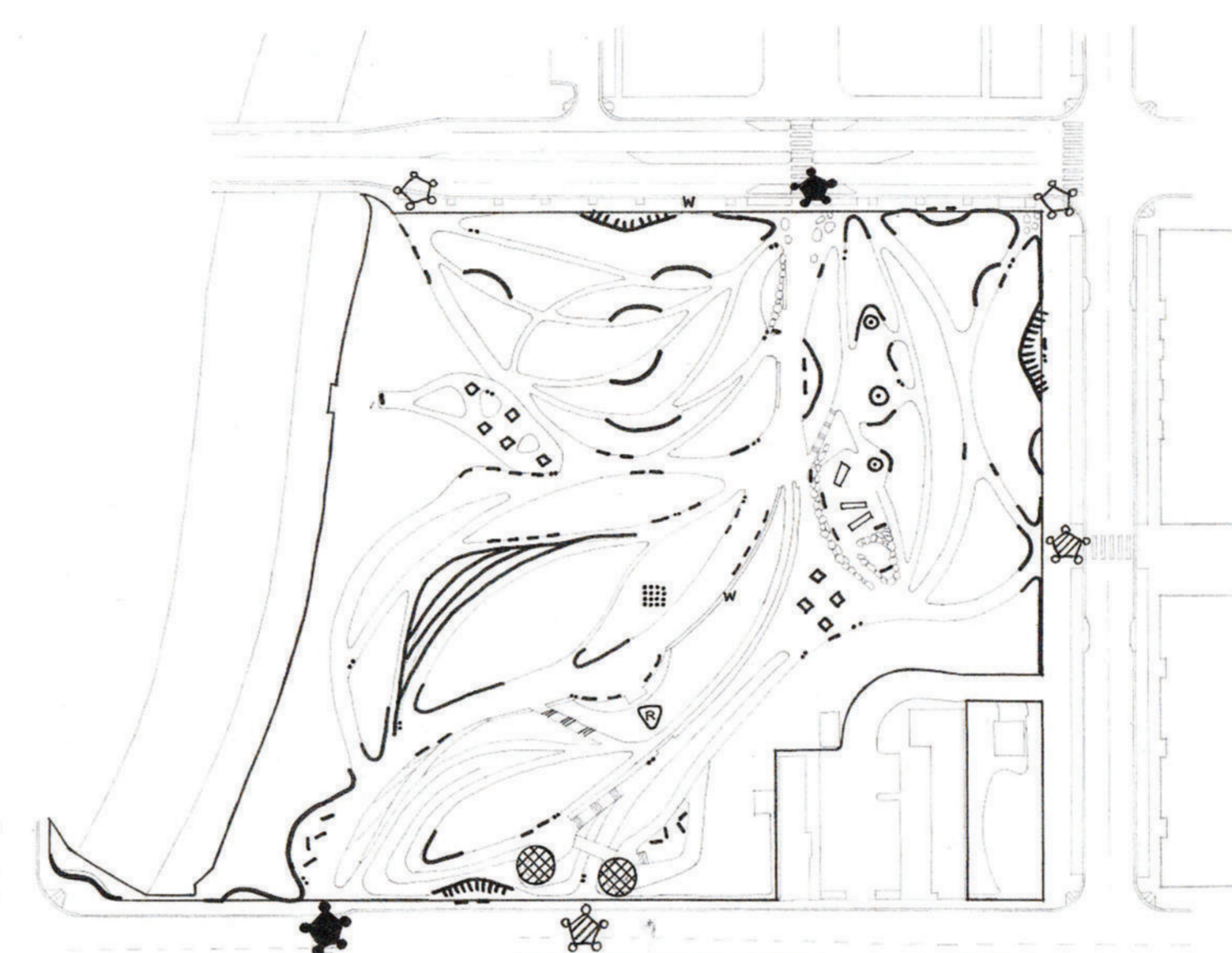
CONTEXT DIAGRAM LEGEND

- COMMERCIAL
- RESIDENTIAL
- MUNICIPAL
- SCHOOL
- MIXED USE COMMERCIAL RESIDENTIAL
- PUBLIC OUTDOOR SPACE



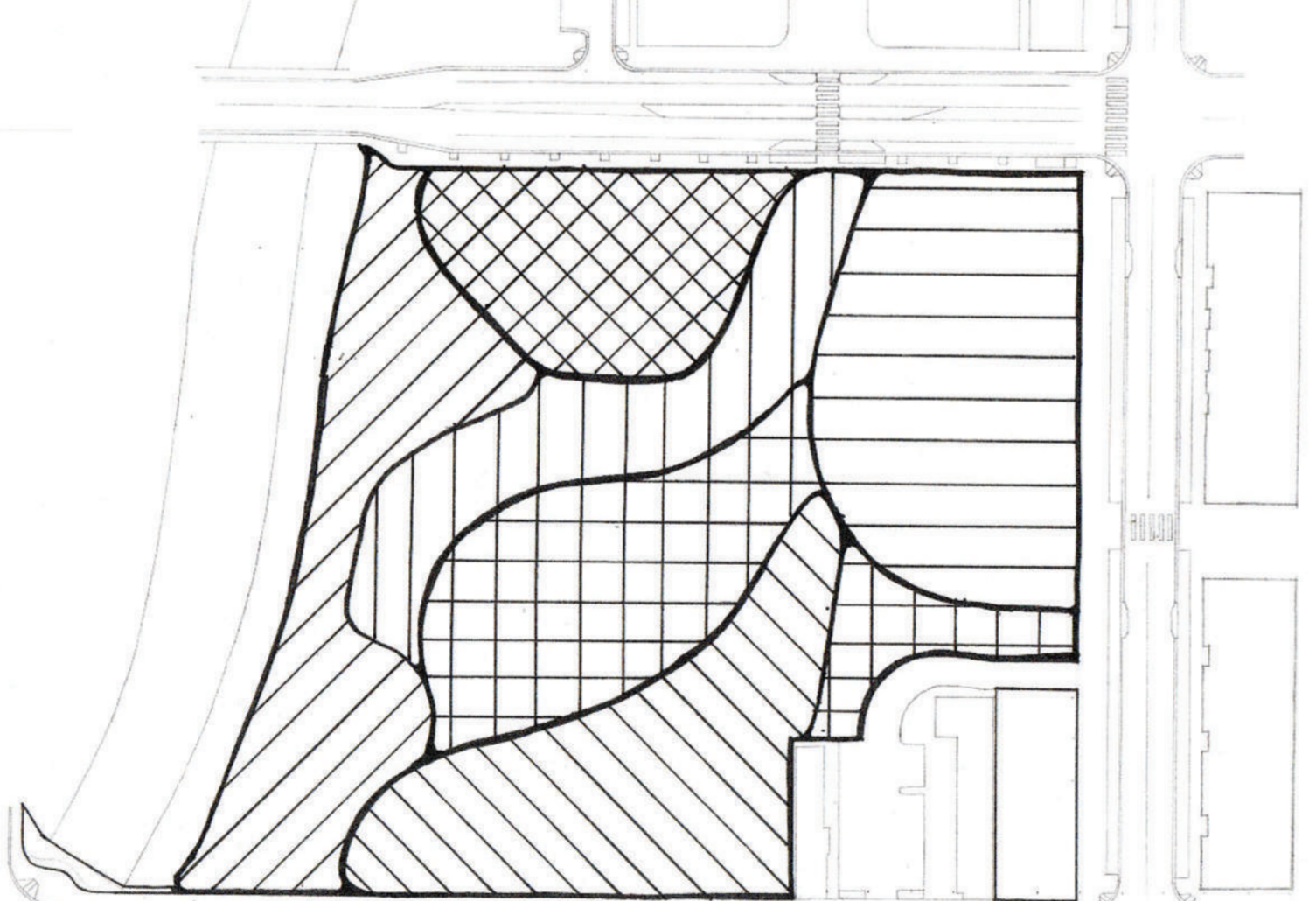
PEDESTRIAN CIRCULATION LEGEND

- PRIMARY
- SECONDARY
- TERTIARY



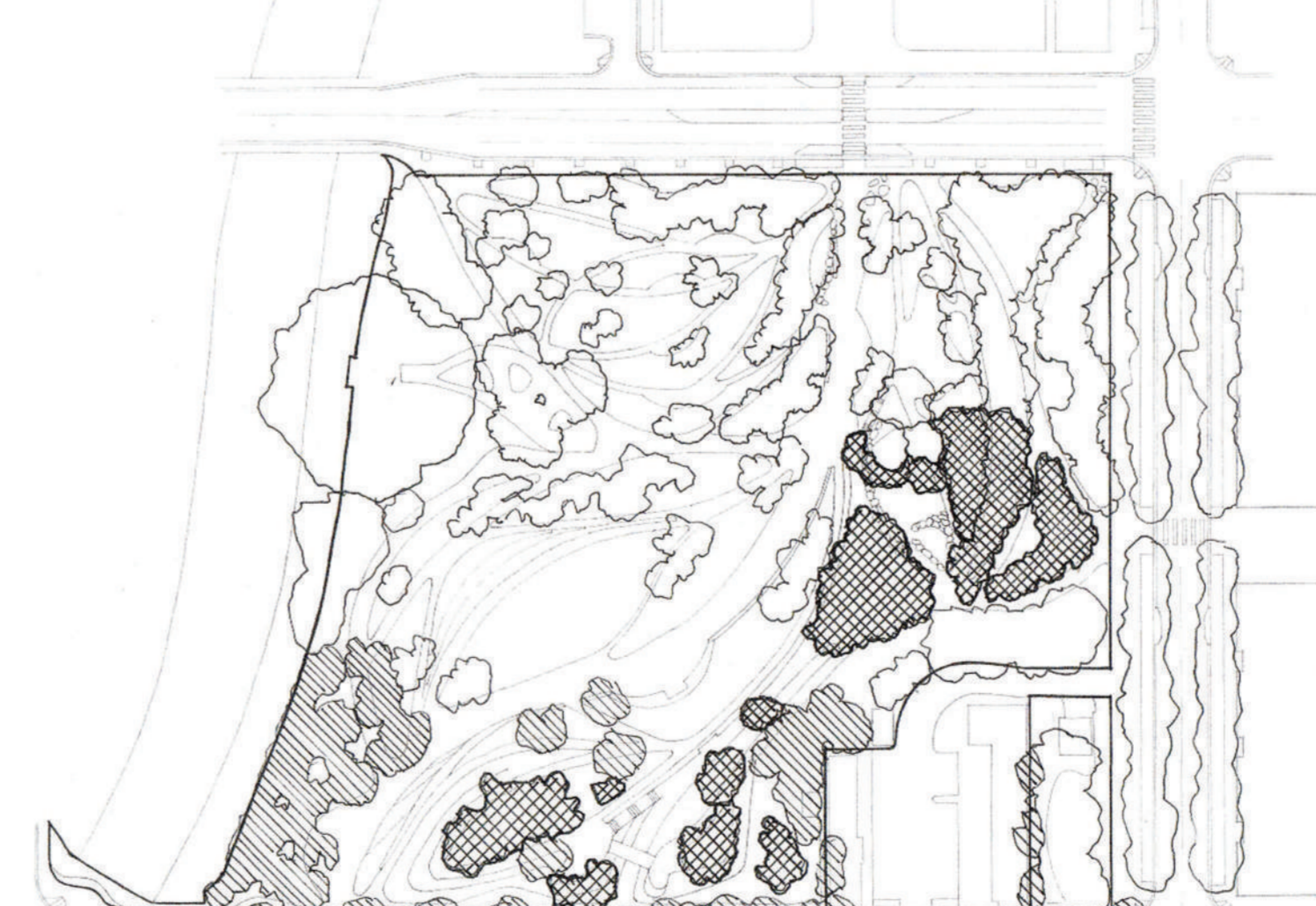
AMENITIES LEGEND

- PRIMARY ACCESS POINT
- SECONDARY ACCESS POINT
- TERTIARY ACCESS POINT
- BENCH SEATING
- BIKE RACK
- OVERLOOK NESTS
- RESTROOM
- WATER FOUNTAIN
- TRASH & RECYCLE
- PICNIC TABLES
- PLAYGROUND STRUCTURES
- ART INSTALLATION



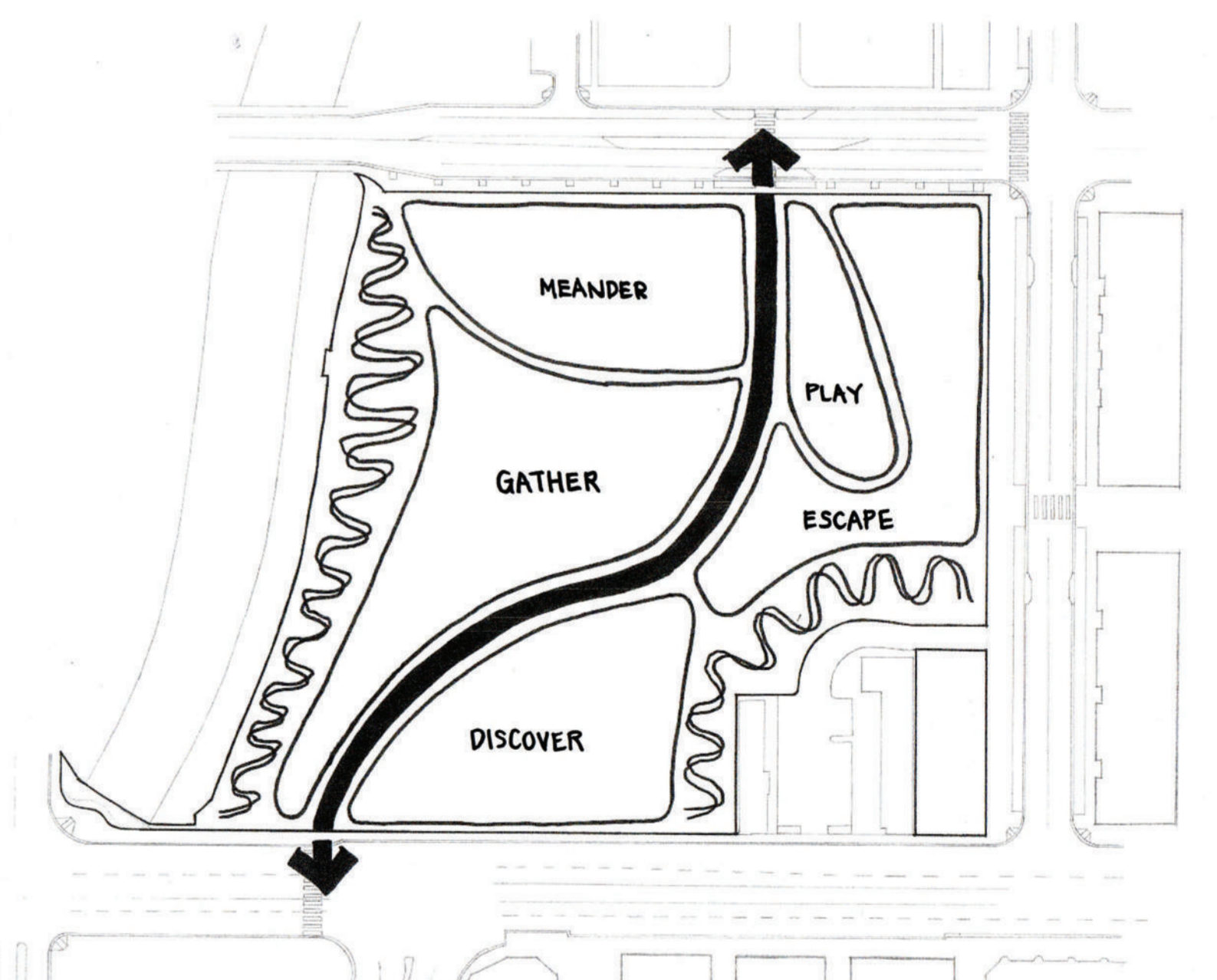
PLANT ECOZONES LEGEND

- RIPARIAN
- JUNGLE
- FOREST
- COASTAL BLUFF
- MEADOW
- TROPICAL GRASSLAND




TREE CANOPY LEGEND

- PINE TREES
- PALM TREES
- ALL OTHER TREES



CONCEPT DIAGRAM

1" = 120'-0"



TONGVA PARK
 SITE ANALYSIS
 DG 2 - WINTER 2024
 ZOË MARANS



PICNIC AREA

AMPHITHEATRE

RESTROOM

GATHERING HILL

WATER FOUNTAIN

UPPER TOT LOT

LOWER TOT LOT

MAINTENANCE BUILDING

OVERLOOK NESTS

1" = 30'-0"
 0 15' 30' 60' 120'

TONGVA PARK
 ILLUSTRATIVE PLAN
 DG. 2 - 2024
 ZOË MARANS

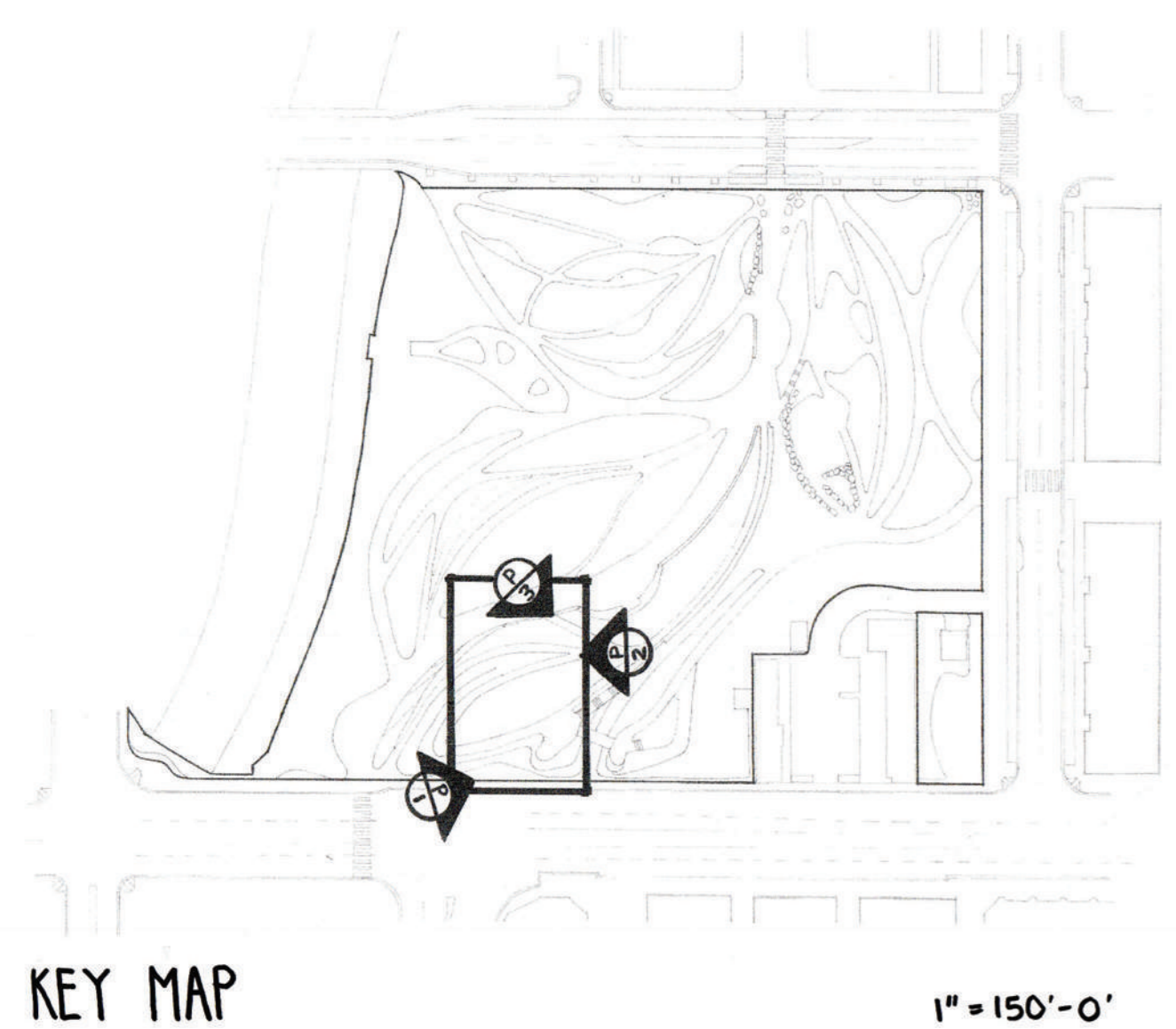
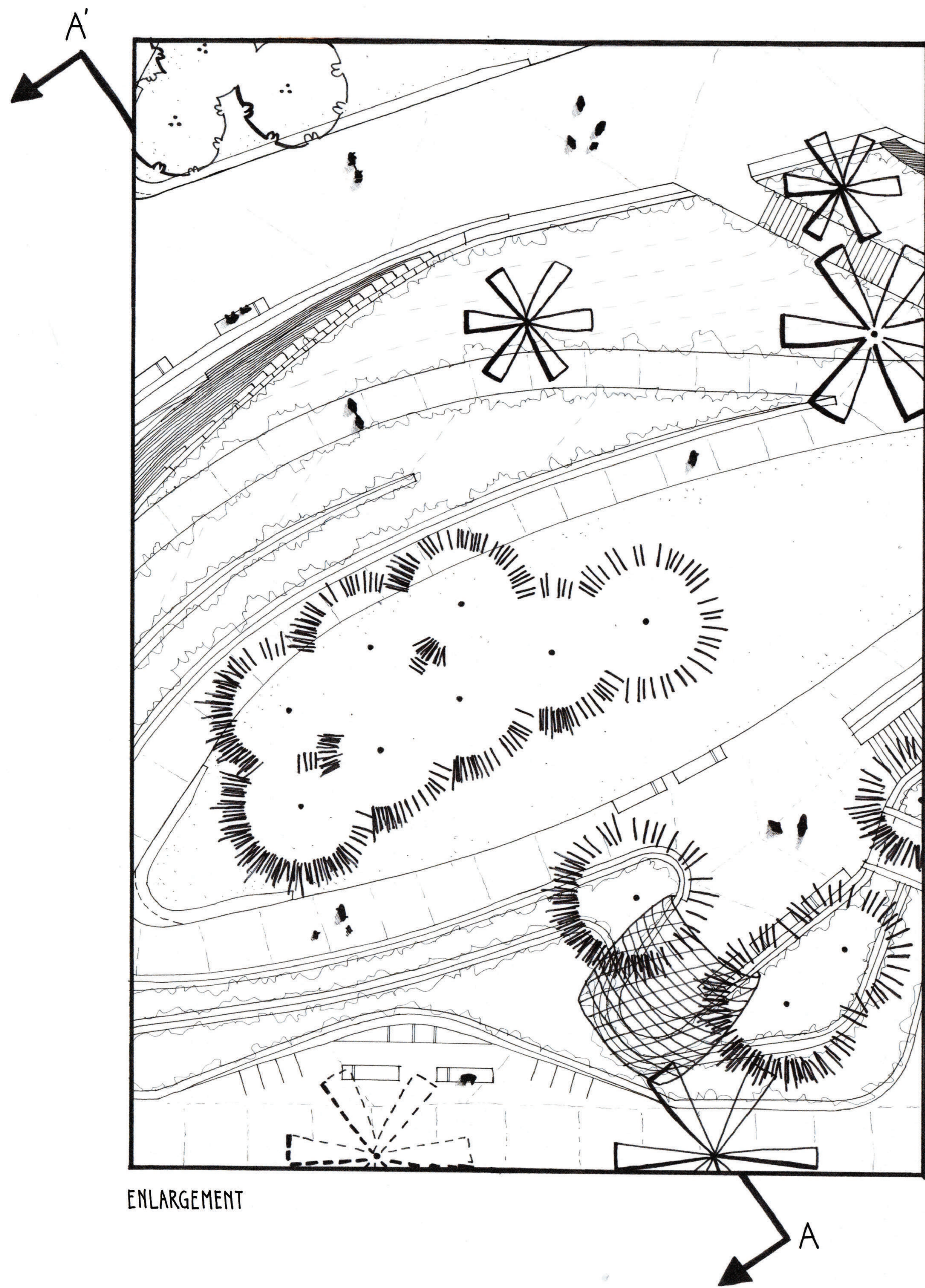
PICNIC AREA
AMPHITHEATER
RESTROOM
GATHERING HILL

WATER FOUNTAIN
UPPER TOT LOT
LOWER TOT LOT
MAINTENANCE BUILDING
OVERLOOK NESTS



1" = 30'-0"
0 15' 30' 60' 120'

TONGVA PARK
COLOR ILLUSTRATIVE PLAN
DG 2 - 2024
ZOE MARANS




PERSPECTIVE 1




PERSPECTIVE 2



PERSPECTIVE 3



1" = 10'-0"



TONGVA PARK
 DETAILS
 DG 2 - WINTER 2024
 ZOE MARANS