




- · — STUDY BOUNDARY
- — — MATCH LINE
- — — PEDESTRIAN CIRCULATION
- — — VEHICULAR CIRCULATION
- — — BUILDING
- — — RETAINING WALL
- — — FENCE

- TREE
- PALM TREE
- — — CONTOUR INTERVAL = 1'

LAYOUT PLAN QUADRANT 1N



SECTION ELEVATION 1N-A



12/15/2023	TONGVA PARK	SEE BAR SCALE
DATE		SCALE
APPROVAL / SCORE	DESIGN GRAPHICS 1 / DAVID SQUIRES BY PATRESE CALHEIROS	111
		SHEET NO.