TongvaPark

Heather Wu
Design Graphics 2
Fall 2021

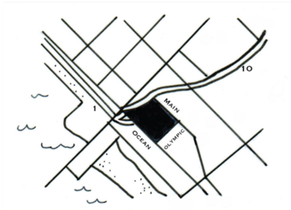

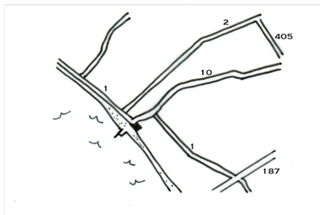

Location Maps

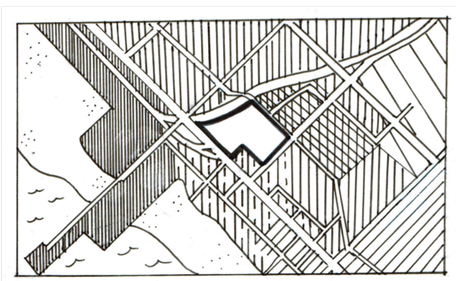

Context Diagram

- Site
- Beach
- Commercial
- Civic Center
- Multi-use
- Recreational
- Residential
- School

NTS*

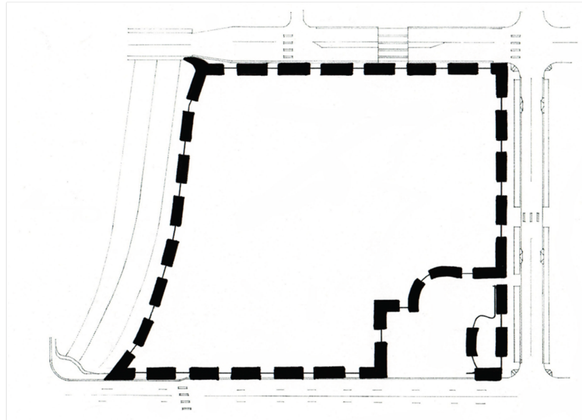

Limit of Work

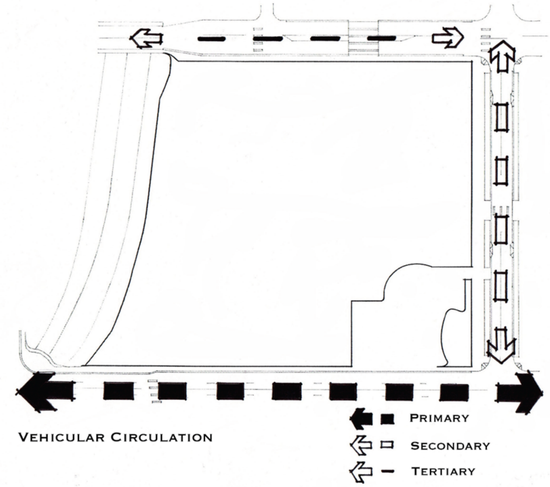

Vehicular Circulation

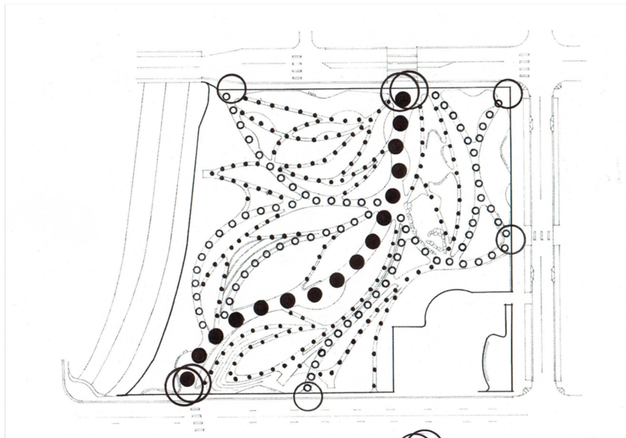

Pedestrian Circulation & Access Points

- Primary
- Secondary
- Tertiary

- Primary
- Secondary

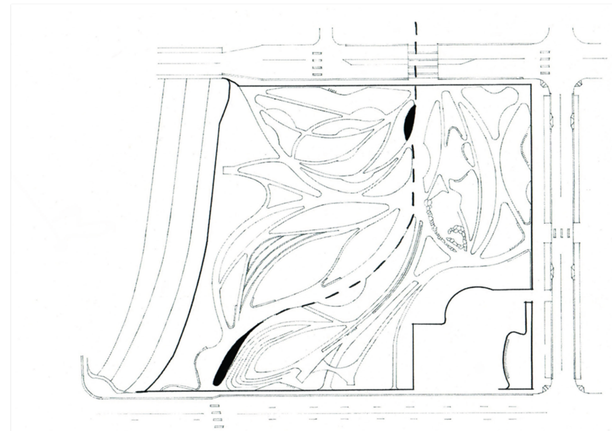

Water Feature

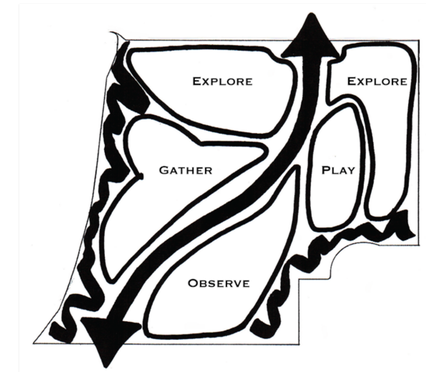

Concept Diagram

- Edible species

Tree Canopy & Edible species

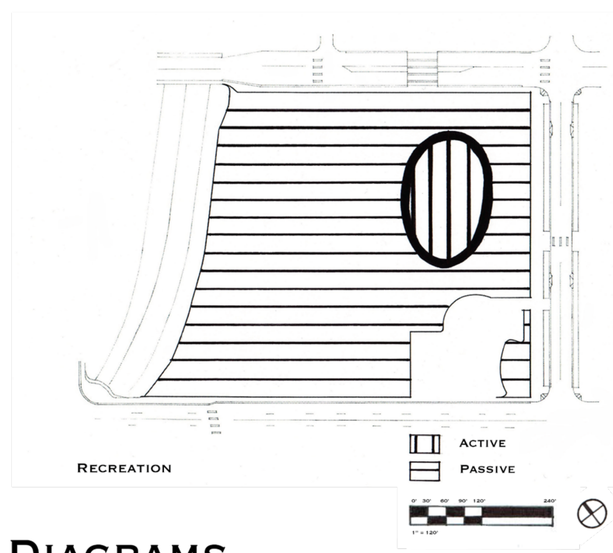

Recreation

Analysis Diagrams

TongvaPark

Heather Wu
Design Graphic 2
Fall 2021
Sheet: 2/5

BLACK & WHITE ILLUSTRATIVE PLAN

TONGVA PARK

HEATHER WU
DESIGN GRAPHICS 2
FALL 2021
SHEET: 3/5

COLOR ILLUSTRATIVE PLAN

TONGVA PARK

HEATHER WU
DESIGN GRAPHICS 2
FALL 2021
SHEET: 4/5

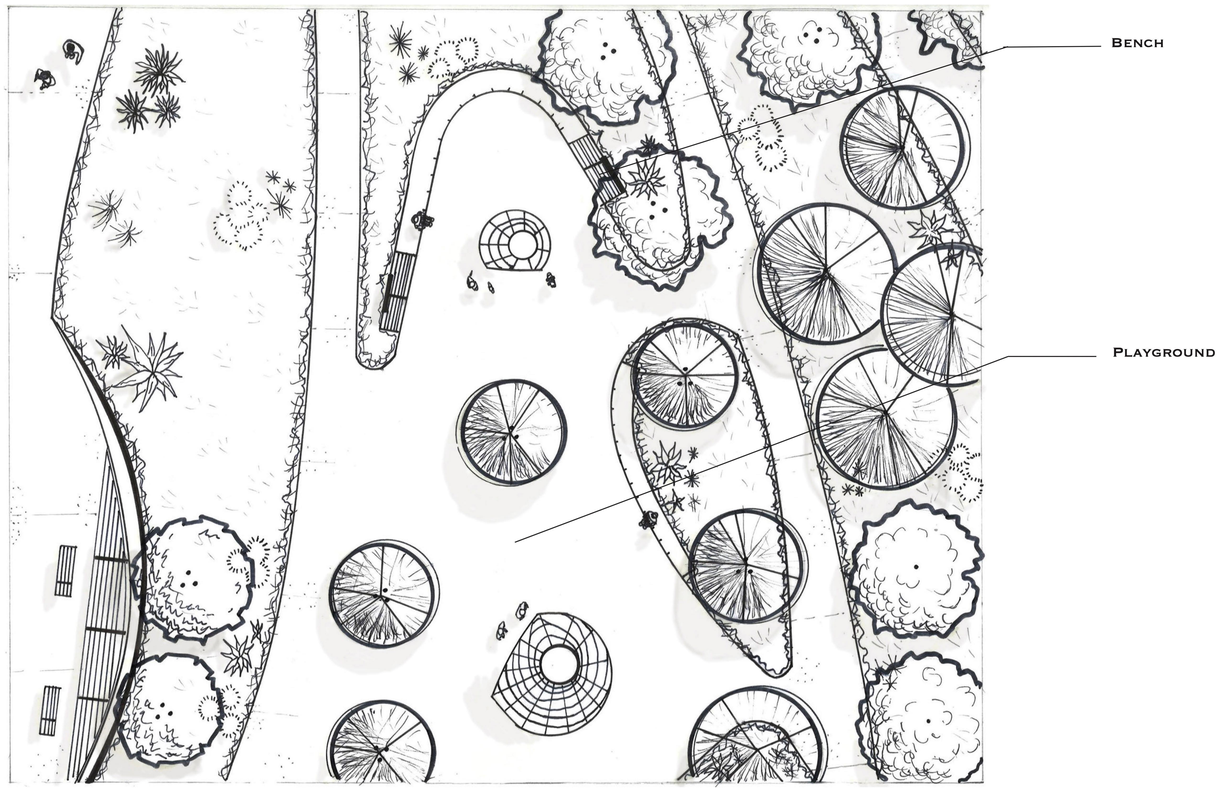

Enlargement

0' 2' 4' 6' 8' 16'
1"= 8'



Section Elevation

0' 2.5' 5' 7.5' 10' 20'
1"= 10'



Perspectives

Keymap

Enlargement, Section Elevation, Perspectives

Tongva Park

Heather Wu
Design Graphics 2
Fall 2021
Sheet 5/5