
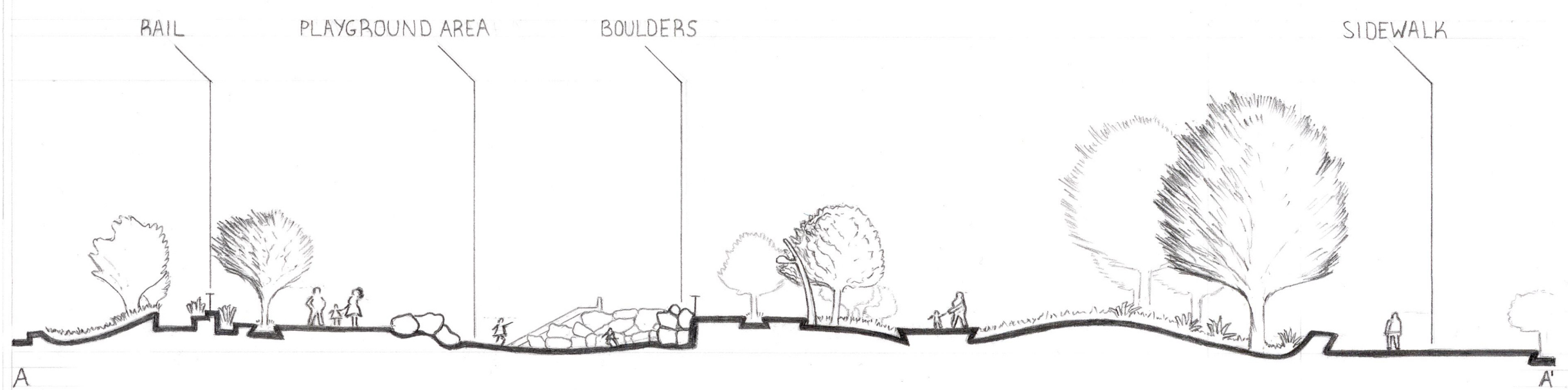


- STUDY BOUNDARY
- MATCH LINE
- PEDESTRIAN CIRCULATION
- VEHICULAR CIRCULATION
- BUILDING
- RETAINING WALL
- FENCE
- TREE
- PALM TREE
- CONTOUR INTERVAL = 1'



LAYOUT PLAN QUADRANT 45



PERSPECTIVE



SECTION ELEVATION 45



12.10.21 DATE	TONGVA PARK	SCALE
APPROVAL / SCORE	DESIGN GRAPHICS 1 - DAVID SQUIRES DRAWN BY: MARILENA LEWANDOWSKI	1/1 SHEET NO.